

























**Hartley Loop**  
**Starting from Mammoth Loop**  
**Updated 7/05/04**

This loop starts at the connection from the Mammoth Loop at the Kiosk.

- 0.0 At Kiosk  Up Cyn on Pwr Line Dirt Rd
- 0.45  on Pwr Line
- 1.3  on Graded Rd
- 1.55  on Jeep Rd 2S22
- 1.6  Up Jeep Rd 2S22
- 2.7  on Dirt Rd
- 2.8  Down Jeep Rd
- 3.0  on Dirt Rd
- 3.65  Up Dirt Rd
- 3.85  Up Trail
- 5.75  Up Jeep Rd
- 6.4 **RESET**

(TOT MI= 6.40)

0.0  Up Dirt Rd on Hartley  
**NOTE: Go right to get to Crater loop or Shell station**

- 0.2  Great view of Mono
- 2.5  Down Jeep Rd
- 2.75  on Graded Rd 2S10  
@ Camp Ground
- 2.9  Up Jeep Rd
- 3.5  on Jeep Rd
- 4.05  on Dirt Rd
- 4.65 Avalanche Crossing
- 5.1  on Jeep Rd  
Along base of hill
- 5.45 Down short hill @ sign
- 5.65  Up Jeep Rd
- 6.45  Up Jeep Rd
- 6.85  on Jeep Rd
- 7.05  on Dirt Rd  
Go Right to connect to Mammoth Loop
- 7.5  Up Cyn on Pwr Line Dirt Rd  
Past Kiosk to Continue Hartley Loop, turn roll chart back to start

\*\*\*\* SECTION TOTALS \*\*\*\*  
 (TOT MI= 13.90)