












































For 10ths Reset Odo


Crater Loop
starting from
Lookout Loop
Updated 7/05/02


This loop starts at the
connection from the Lookout
Loop. You can ride the loop
back to here or connect to the
Hartley Loop at the Shell
Station at June Lake Junction.


- 0.0  on Jeep Rd
- From Lookout connector
- 0.2  on Jeep Rd
- 0.85  on Jeep Rd
- 1.0  on Jeep Rd
- 1.1  on Jeep Rd
- 1.2  Up Jeep Rd
- 1.45  on Jeep Rd ALT
- 1.75  on Jeep Rd
- 2.05  Up Trail
- 2.15  on Trail
- 2.45  on Jeep Rd


- 2.6  on Jeep Rd
- 2.75  Up Trail
- Cross Jeep Rd
- 2.9  Down
- 3.2  Down Trail
- 3.4  Down Jeep Rd
- 3.55  on Graded Rd
- 1S05
- 3.6  Down Jeep Rd
- 4.25  on Jeep Rd
- 5.05  on Jeep Rd
- 5.1  on Jeep Rd
- 5.4  Down Jeep Rd
- 5.85  Up Main Rd
- 6.6  Down Jeep Rd
- 6.95  Up
- 7.0  Up Graded Rd 1S40
- 7.05  Up Jeep Rd
- 7.4  Down Jeep Rd


- 7.55  on Jeep Rd
- 7.85  Up Jeep Rd
- 7.9  on Jeep Rd
- 8.1  Up Trail
- 8.25  Up Trail
- Cross Pwr Line
- 8.6  on Jeep Rd
- Cross Jeep Rd
- 9.25^R  to continue Crater Lp
- @ 1S35
- NOTE: To get to Hartley Loop or Gas, go left
- 9.5  Up Pwr Line
- 9.75  on Jeep Rd @ top
- 10.05  to Jeep Rd
- 10.35  on Jeep Rd
- 11.25  Cross Dirt Rd
- 11.4  on Jeep Rd
- 11.7  on Main Rd
- 11.95  Cross Jeep Rd
- 12.2  Up Jeep Rd


12.45  Up Main Rd


13.45  Cross Graded Rd


14.5  on Jeep Rd


15.0  on Dirt Rd 1S07


15.8  on Jeep Rd


16.25  on Jeep Rd 1S43


16.6  on Faint Jeep Rd


17.0  on Rd 1S42


17.1  on Faint Rd


18.0  on Jeep Rd


18.1  on Graded Rd 1S06


18.2  on Jeep Rd 1S86


19.2  Up Jeep Rd


19.45  on Dirt Rd


19.65  on Trail


19.8  on Dirt Rd 1S87


20.4  on Jeep Rd


20.4  @ Y

20.45  on 2S40
Cross Graded Rd 1S05

21.0  on Jeep Rd

21.55  on Faint Rd 2S40

22.4  Up Jeep Rd 2S41

22.95  Cross Jeep Rd
Rewind chart to beginning to continue Crater Loop or L to go to Lookout Loop

**** SECTION TOTALS ****
(TOT MI= 22.95)