


Bodie 125  
127 Actual Miles


Mammoth - Lee Vining  
92 Mi  
Lee Vining - Mammoth  
35 Mi


Park in Shady Rest camp  
ground by the sewer dump


0.0 Start on Sawmill road from Main @ Shady Rest


0.65 Graded Rd 3S08 begins


2.95  on Graded Rd


3.15  Up Jeep Rd


3.25  Down Jeep Rd


4.25  on Jeep Rd


4.3  Down Jeep Rd


4.4  on Jeep Rd


4.5  Under Hwy


4.65  Up Jeep Rd Up Valley

4.9  on Trail From loop


5.2  on Jeep Rd


5.5  on Trail Cross Jeep Rd


5.5  on Graded Rd


5.6  on Jeep Rd SM "A"


SM is an Orange Diamond Snowmobile marker on a tree


5.8  Cross on 2S88 Graded Rd


6.25  Up Jeep Rd 2S88


7.8  Down Jeep Rd


8.35  Up Jeep Rd

8.9  Up Old Paved Rd


9.1  Up Jeep Rd to PR


9.15  on Paved Rd


9.2  on Paved Rd to Big Spg


9.25  on Paved Rd To Alpers


9.7 Pavement Ends


10.2  on Graded Rd

10.75  Up Graded Rd


11.35  on Graded Rd

11.35  Down Dirt Rd Down Vly


11.4  on Dirt Rd


12.25  Up Jeep Rd


12.5 Gate


12.9  Up Jeep Rd 1S47


13.2 Gate


14.5  Up Jeep Rd @ Rocks


14.6  Up Jeep Rd


14.7  Cross on 1S47 Graded Rd


16.45  on Jeep Rd Not on 1S05


17.35  Up Jeep Rd


18.05  Up Jeep Rd


18.7  on Jeep Rd


18.85  Cross Up JR 1S11 Graded Rd 1S05


19.1  on Jeep Rd 1S11


19.25  on Jeep Rd Not 1S02


19.75  Up SM Jeep Rd


20.6  on Jeep Rd


20.75  Up Jeep Rd


21.2  on Jeep Rd 1S04 At signs


21.3  on Jeep Rd 1S04


21.65  on Faint SM Jeep Rd


21.9  Up SM Jeep Rd


23.85  Down DR 1S56 Cross 1S17


24.35  on Jeep Rd 1S55


24.8  on Jeep Rd


25.15  on Jeep Rd


25.85  Up Jeep Rd


25.95  Down Jeep Rd


26.8  on Jeep Rd


26.9  Up Jeep Rd


27.05  on Jeep Rd


27.1  Down Jeep Rd


27.25  on Jeep Rd


27.3  on Jeep Rd


27.5  on Graded Rd

27.6  on Jeep Rd  
Across Meadow


28.05  Down Jeep Rd


29.55  on Paved Rd


30.3  on Jeep Rd 1N06

30.95  Up Jeep Rd


32.8 VIEW


34.95  on Jeep Rd


35.55  on Jeep Rd


36.05  Down Jeep Rd


36.75 VIEW from rocks on Left  
Then down sandy road for 14 miles of sandy hell


39.2  on Jeep Rd

41.9  on Jeep Rd


42.1  on Jeep Rd


43.9  on Jeep Rd


44.3  on Jeep Rd


44.4  on Jeep Rd 1N54


47.45 See old Bodie RR ties on left


49.3  on Jeep Rd


50.3  on Paved Rd


53.8  on Dirt Rd After CG


56.95  on Jeep Rd  
After Tank


57.6  on Jeep Rd


57.7  on Jeep Rd


58.55  on Jeep Rd


59.3  Down Jeep Rd


59.75  on Jeep Rd


60.6  Cross RR Grade  
Up

60.95  BL,HR Cross RR  
Up

61.3  on RR Grade


62.45  on Jeep Rd

63.1  on Jeep Rd


64.45  on Graded Rd


64.8 Bodie-Aurora Toll House

67.35 BODIE

67.75  Up Dirt Rd  
To Lee Vining just past park entry

75.25 Pavement begins

77.0  on Paved Rd

78.65  on Paved Rd @ STOP

81.25 ↖ on  
Dirt Rd  
Cemetery

82.2 ↗ Up  
Graded Rd

86.0 ↖ on  
Paved Rd

87.15 ← on  
Paved Rd  
@ STOP

92.1 → on  
Paved Rd  
to Tioga

92.25 ← Into  
Texaco

92.3 Gas Lunch

\*\*\*\* SECTION TOTALS \*\*\*\*  
(TOT MI= 92.30)

**NEW SECTION**  
↓ ↓ ↓

Lee Vining to Mammoth

0.0 ← on  
Paved Rd  
from Mobil

0.05 → Down  
Paved Rd

0.2 → on  
Hwy 395  
South

1.5 → on  
Dirt Rd

1.5 ← on  
Old  
Paved Rd  
This is old  
Hwy 395

2.45 ↑ Up  
Jeep Rd

2.85 ↑ on  
Paved Rd

3.35 Y on  
Dirt Rd

3.45 Gate

3.8 Gate

4.45 SLOW

4.65 Past Cal Trans  
on Old PR

4.8 ↑ STOP  
Cross PR

5.0 Cross Bridge

5.2 ↗ on  
Pwr Line  
Dirt Rd

5.55 Y on  
Dirt Rd

6.3 ↖ Up  
Dirt Rd  
At Quarry  
After Jeep  
Rd to left

6.35 ↑ on  
Dirt Rd  
Along  
Aqueduct

7.5 ← on  
Graded Rd  
@ Building

7.7 → Up  
Pwr Ln  
Jeep Rd

9.0 ↑ on  
PL JR

9.3 ← Down  
Jeep Rd

9.6 → on  
Jeep Rd

9.65 → Up  
Jeep Rd

10.65 ↑ Cross  
Pwr Ln

10.95 ↖ Up  
Jeep Rd

11.4 ↕ Down  
Jeep Rd

11.75 ← on  
Jeep Rd

12.0 ↗ Graded  
Rd  
Not on Pwr  
Ln Rd

12.25 ↑ Cross  
Graded Rd

12.45 ↗ on  
Paved Rd

12.5 ← on  
Paved Rd

12.95 ← on  
Paved Rd

13.05 ↗ Down  
Jeep Rd  
Next To  
Hwy

13.35 Y on  
Jeep Rd

14.0 → Up  
Jeep Rd

14.15 ↑ on  
Paved Rd  
OR follow  
SM Trail to avoid houses

14.2 ↗ Up  
Jeep Rd  
Just past last house

14.35 → R  
on Dirt Rd

14.5 ↗ Up  
Jeep Rd  
2S10

14.75 ↑ Up  
Jeep Rd

14.85 ↖ Up  
Jeep Rd  
Bike Tr

15.55 ↑ on Jeep Rd

16.5 Trail begins

17.45 ↑ on Dirt Rd  
Along Camp Ground

17.7 ↑ on Dirt Rd

17.85 ↘ Up Jeep Rd

18.5 ↘ Down Jeep Rd

18.9 ↑ Down Jeep Rd

19.05 ↘ on Dirt Rd

19.65 Avalanche Crossing

20.1 ↘ on Jeep Rd  
Follow it along base of hill

20.45 Down short hill @ Sign

20.65 ↘ Up Jeep Rd

21.45 ↘ Up Jeep Rd

21.85 ↑ on Jeep Rd

22.05 → nR Down OHV Jeep Rd

22.6 ↑ At Bottom of hill  
Along Edge of Campground

22.75 ↗ on PL DR

22.8 ↑ Cross On JR Graded Rd

22.9 ↑ on Jeep Rd

23.05 Thru Snow Fence

23.1 → on Dirt Rd

23.2 Bridge

23.35 ↑ STOP Cross Graded Rd

23.4 ↑ on Jeep Rd

24.15 ↑ on Jeep Rd

24.6 ↑ Up Pwr Line Jeep Rd

24.9 → on Faint Jeep Rd

25.4 ↘ on Faint Jeep Rd

25.5 ↘ on Jeep Rd

25.75 ↘ on Jeep Rd

26.15 ← on Jeep Rd

26.4 → on Jeep Rd

27.0 ↘ on Jeep Rd

27.3 ↑ Cross Jeep Rd on SM "G"

27.55 ↗ on Jeep Rd

27.6 ↘ on Jeep Rd

27.7 → on Paved Rd

27.75 ← Up Canyon Jeep Rd

28.35 ← Up Jeep Rd

28.55 → Up Dirt Rd

29.05 ↘ Up Jeep Rd 3S24

29.8 ↑ on Jeep Rd

30.0 ← Up Jeep Rd 3S32

30.15 ↗ on Jeep Rd

30.3 ↘ Down Jeep Rd

31.55 ↗ Up Jeep Rd

31.8 ↗ Up Graded Rd

34.6 End

\*\*\*\* SECTION TOTALS \*\*\*\*  
(TOT MI= 34.60)

\*\*\*\* RIDE TOTALS \*\*\*\*  
(TOT MI= 126.90)